

Heavy Rainfall Warning based on 0300 UTC of 18th July, 2025

Warnings:

Rainfall Warning:

West Uttar Pradesh: Light to moderate rainfall at most places with **heavy to very heavy rainfall** at isolated places is very likely on 18th July.

East Madhya Pradesh: Light to moderate rainfall at most places with **heavy to very heavy rainfall** at isolated places is very likely on 18th July.

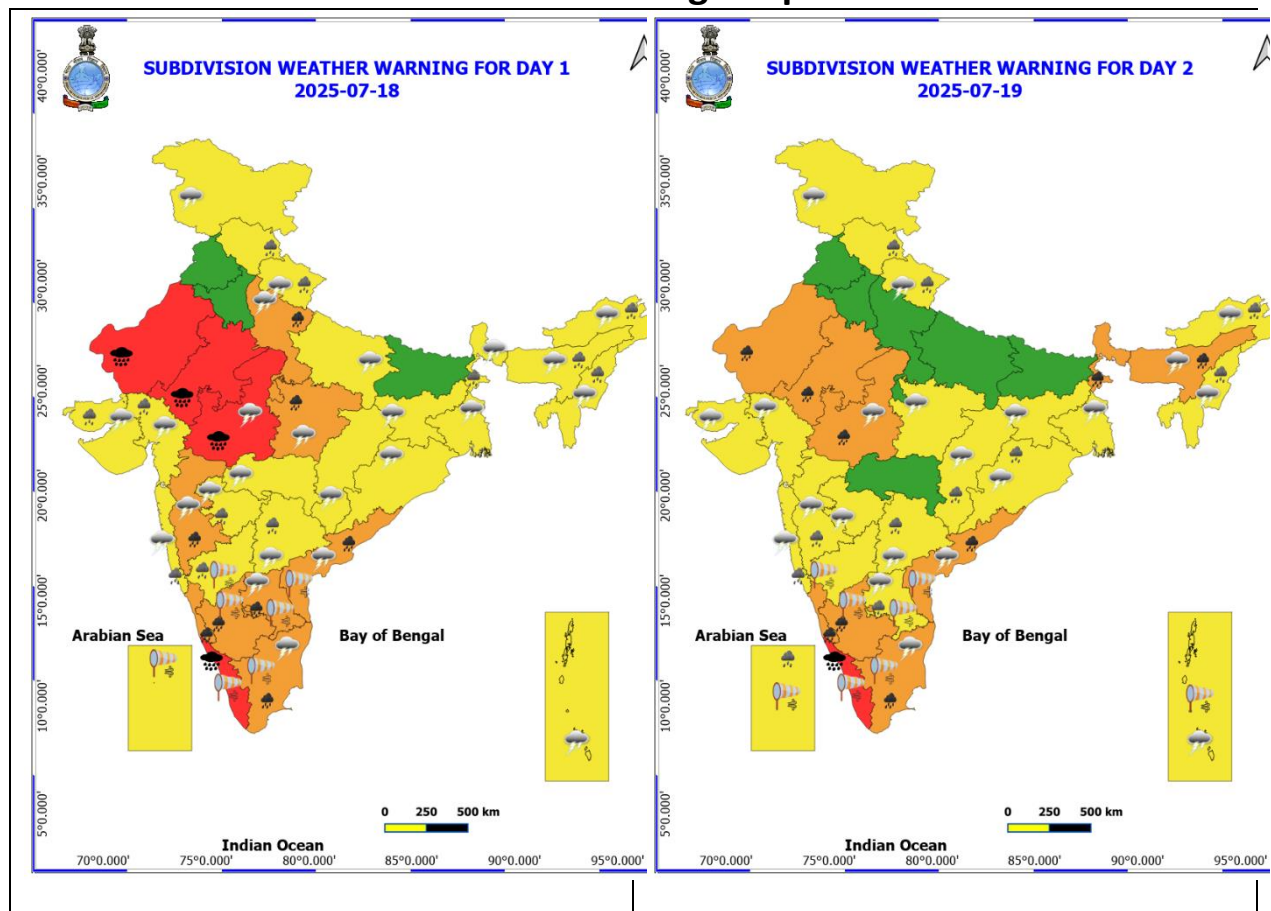
West Madhya Pradesh: Light to moderate rainfall at most places with heavy to **very heavy rainfall** at a few places and **extremely heavy rainfall** at isolated places on 18th July and **heavy rainfall** at isolated places on 19th July.

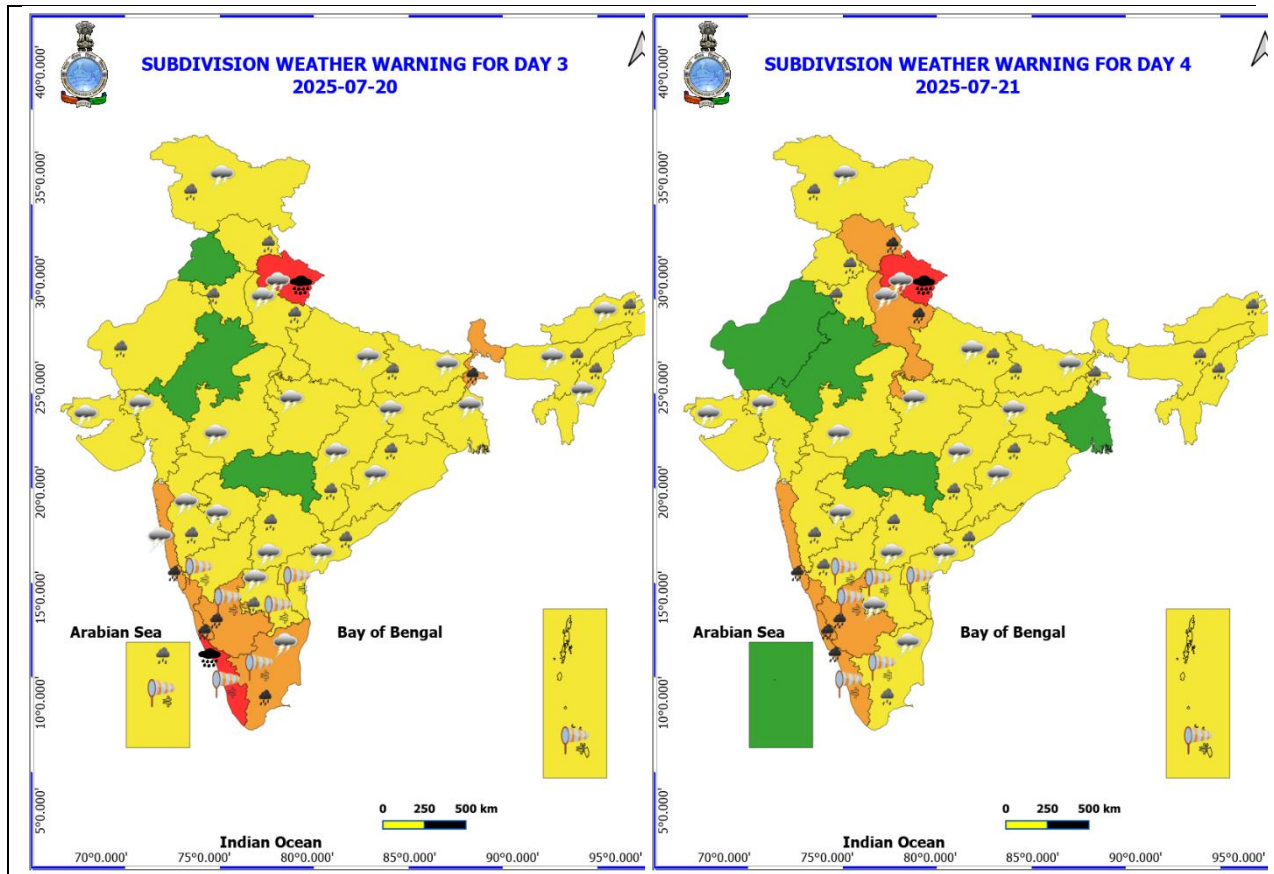
East Rajasthan: Light to moderate rainfall at most places with heavy to **very heavy rainfall** at a few places on 18th & 19th July and **extremely heavy rainfall** at isolated places on 18th July.

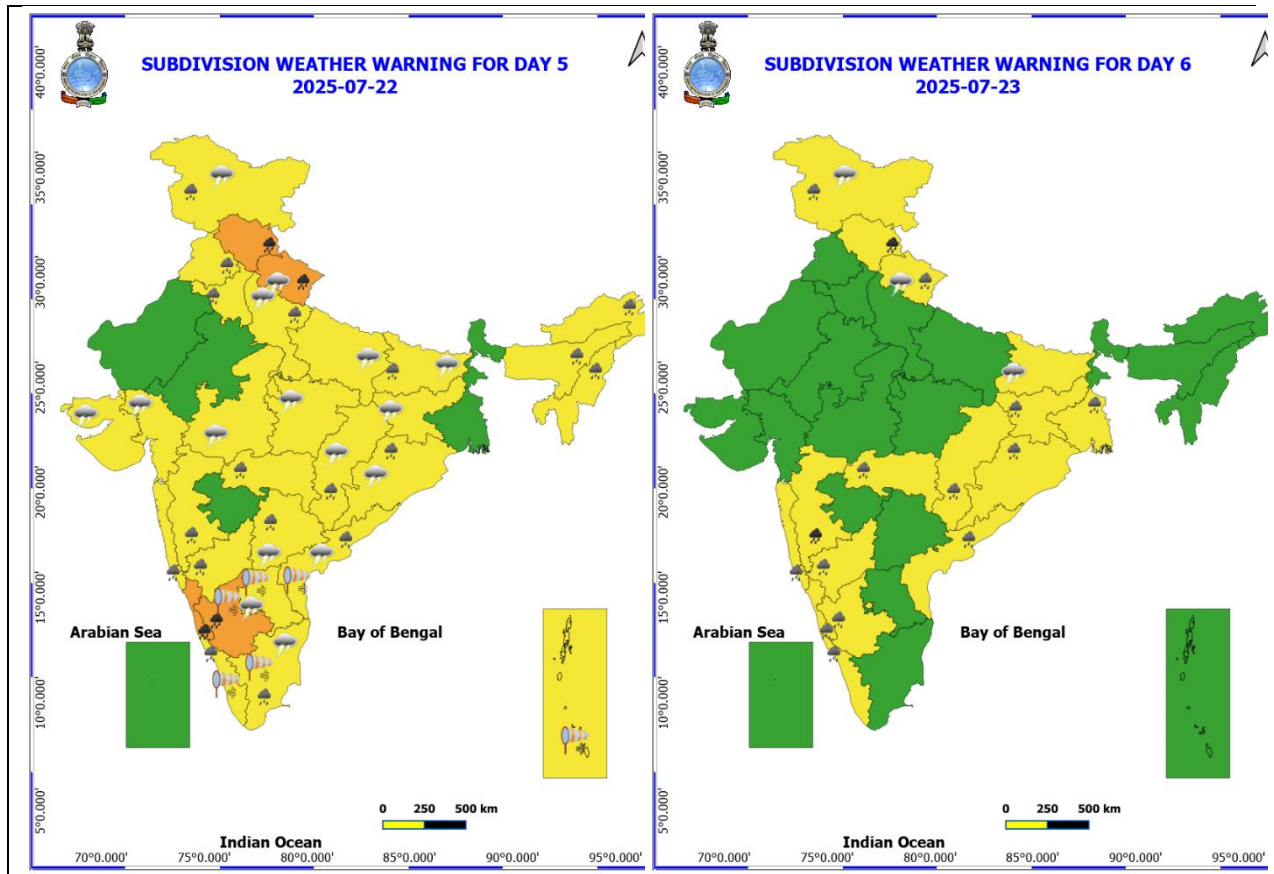
West Rajasthan: Light to moderate rainfall at most places with heavy to **very heavy rainfall** at a few places and **extremely heavy rainfall** at isolated places on 18th July; **heavy to very heavy rainfall** at isolated places on 19th July and heavy rainfall at isolated places on 20th July.

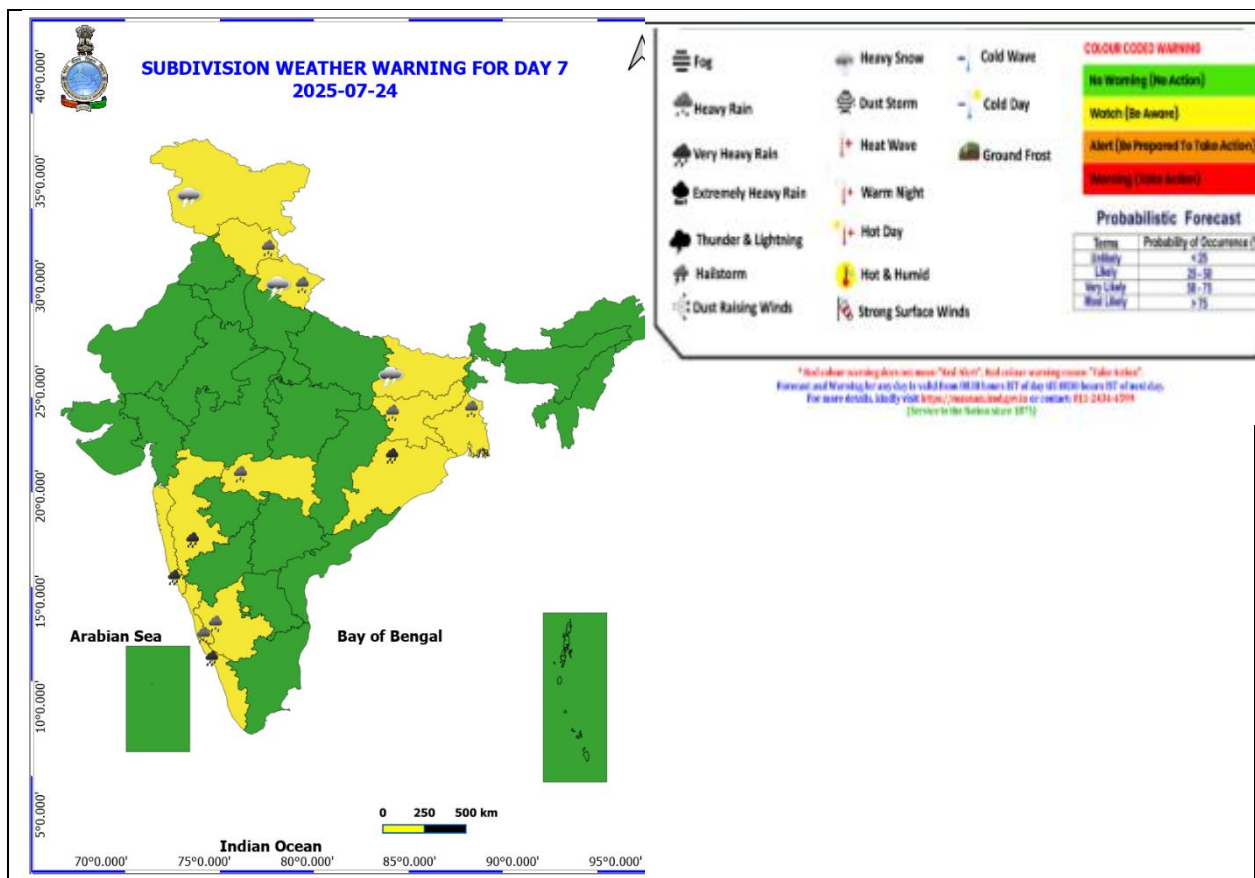
Gujarat: Light to moderate rainfall at most places with **heavy rainfall** at isolated places over north Gujarat on 18th July.

Weather Warning Graphics









Flash Flood Guidance

24 hours Outlook for the Flash Flood Risk (FFR) till 0530 IST of 19-07-2025 :

Moderate flash flood risk likely over few watersheds & neighbourhoods of following Met Sub-divisions during next 24 hours.

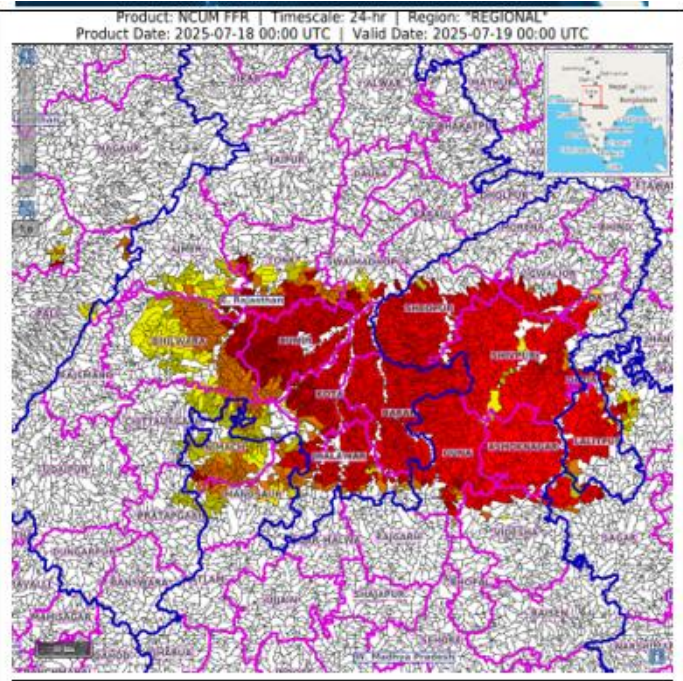
East Rajasthan - Baran, Bundi, Jhalawar, tonk, Bhilwara, Ajmer, Swaimadhopur, Jhalawar, and Kota districts.

West Uttar Pradesh - Hamirpur, Jalaun, Jhansi, Lalitpur and Mahoba districts.

East Madhya Pradesh - Chhatarpur, Katni, Sagar and Tikamgarh districts.

West Madhya Pradesh - Ashoknagar, Datia, Guna, Gwalior, Morena, Rajgarh, Sheopur, Shivpuri, Neemach, Mandsaur and Videsha districts.

Surface runoff/ Inundation may occur at some fully saturated soils & low-lying areas over Area of Concern (AoC) as shown in map due to expected rainfall occurrence in next 24 hours.



Flash Flood Threat	Flash Flood Risk
 High Threat (Take Action)	 High Risk (Take Action)
 Moderate threat (Be Prepared)	 Moderate Risk (Be Prepared)
 Low Threat (Be Updated)	 Low Risk (Be Updated)

Significant rainfall recorded (in cm) from 0830 hours IST of yesterday to 0830 hours IST of today, the 18th July, 2025:

EAST MADHYA PRADESH: Chahtarpur-aws (Chhatarpur) 31, Gaurihar (Chhatarpur) 27, Palera (Tikamgarh) 23, Lavkushnagar (Chhatarpur) 19, Rajnagar (Chhatarpur) 18, Ajaigarh (Panna) 17, Khajuraho Aero (Chhatarpur) 15, Satna (raghurajnagar) (Satna) 14, Sohawal (Satna) 14, Birsingpur (Satna) 14, Nowgong (Chhatarpur) 13, Amarpatan (Satna) 13, Jatara (Tikamgarh) 13, Mohangarh (Tikamgarh) 13, Badamalhera (Chhatarpur) 13, Sirmaur (Rewa) 12, Nagode (Satna) 11, Majhgaon (Satna) 11, Panna-aws (Panna) 11, Khargapur (Tikamgarh) 11, Devendranagar (Panna) 10, Naigarhi (Rewa) 10, Amanganj (Panna) 9, Bijawar (Chhatarpur) 9, Gonour (Panna) 9, Raipurkarchuliyan (Rewa) 9, Rampur Baghelan (Satna) 9, Tikamgarh-aws (Tikamgarh) 9, Mangawan (Rewa) 9, Semariya (Rewa) 7, Baldevgarh (Tikamgarh) 7, Hanumana (Rewa) 7, Pawai (Panna) 7, Bilhari (Katni) 7, Teonthar (Rewa) 7, Badagaon Dhasan (Tikamgarh) 7, Orchha (Niwari) 7,

WEST MADHYA PRADESH: Bhanpura (Mandsaur) 18, Datia-aws (Datia) 13, Indergarh (Datia) 12, Bhandar (Datia) 10, Seodha(seondha) (Datia) 9, Mau (Bhind) 9, Guna-aws (Guna) 7, Khilchipur (Rajgarh) 7

EAST RAJASTHAN: Sangod (Kota) 17, Atru Sr (Baran) 8, Nasirabad (Ajmer) 8, Ajmer (Ajmer) 8, Mandana Sr (Kota) 8, Mangrol (Baran) 8, Ajmer Tehsil Sr (Ajmer) 7,

WEST RAJASTHAN: Pilibanga Sr (Hanumangarh) 11, Bhadra (Hanumangarh) 7, Degana (Nagaur) 7,

EAST UTTAR PRADESH: Chilaghat (Banda)-21, Attarra (Banda)-20, Banda (Banda) 15,

WEST UTTAR PRADESH: Kulpahar (Mahoba) 17, Hamirpur Obsy (Hamirpur) 10, Talbehat (Lalitpur) 8,